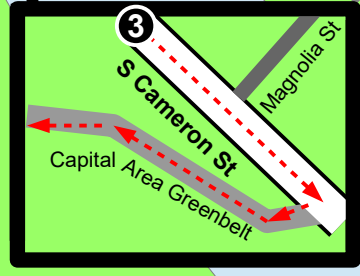
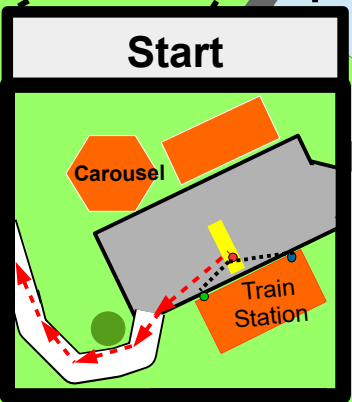
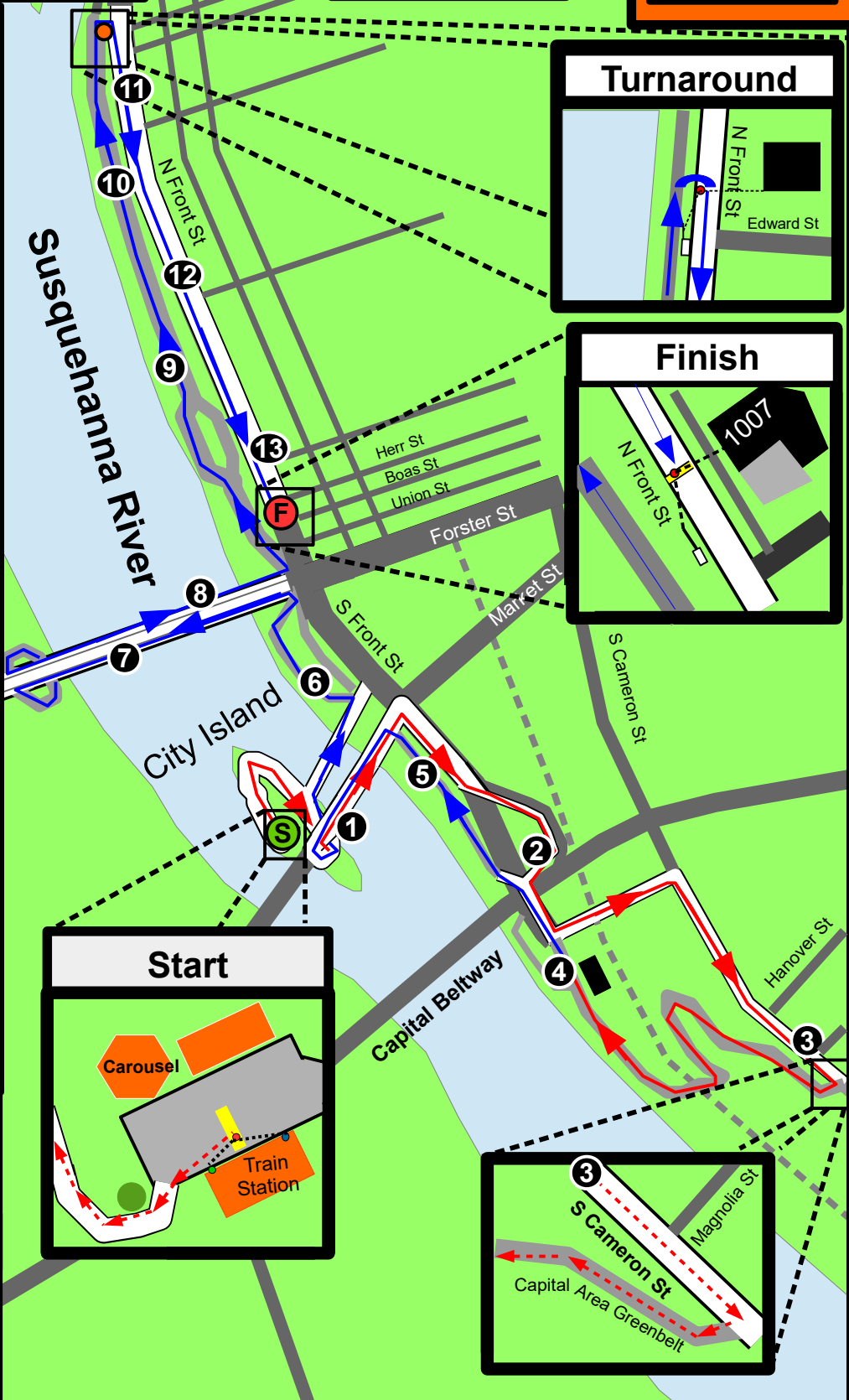
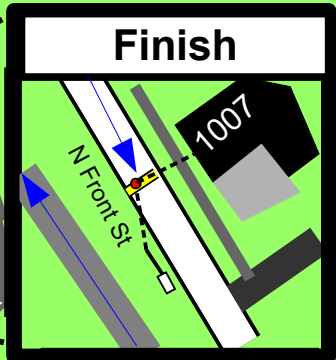
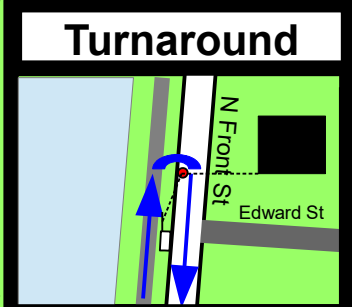


Harrisburg Half 13.1

City Island
 Harrisburg, Pennsylvania
 Half Marathon = 13.109 miles



- Start**
- N 40° 15' 19.75" W 76° 53' 20.78"
 - 23' SW (233°) of light pole located at NE of bldg.
 - 22' NE (102°) of light pole located at NW of bldg.
 - Marked with PK nail painted white S side of road.
- Mile 1**
- N 40° 15' 15.97" W 76° 53' 11.73"
 - Marked with 3" white circle on S side of sidewalk.
 - 26' NE (42°) of speed limit 40 sign S side of road.
- Mile 2**
- N 40° 15' 8.59" W 76° 52' 23.57"
 - On restricted lane parallel with I-83 on ramp approximately 400' before S Front St.
 - Not marked due to narrow lane and very busy road.
- Mile 3**
- N 40° 14' 45.65" W 76° 51' 42.25"
 - 81' NE (66°) from NE pillar of Lamar Billboard sign.
 - Marked with 3" white circle on W side of road.
- Mile 4**
- N40° 14' 50.76" W 76° 52' 11.03"
 - 21' W (276°) of speed bump sign on E side of road.
 - Marked with 3" white circle on E side of road.
- Mile 5**
- N 40° 15' 28.78" W 76° 52' 54.13"
 - 31' S (179°) from SW edge of electric box #4804.
 - Marked with 3" white circle on W side of path.
- Mile 6**
- N 40° 15' 33.90" W 76° 53' 5.51"
 - 37' E (70°) from light pole #24132 3847.
 - Marked with 3" white circle on E side of path.
- Mile 7**
- N 40° 15' 43.08" W 76° 53' 58.75"
 - 51' NE (57°) from light pole #P-12.
 - Marked with 3" white circle on N side of sidewalk.
- Mile 8**
- N 40° 15' 47.36" W 76° 53' 46.46"
 - 59' NW (307°) from light pole #P2-46.
 - Marked with 3" white circle on S side of sidewalk.
- Mile 9**
- N 40° 16' 24.54" W 76° 53' 48.23"
 - 75' S (165°) from power pole #23793 S34368.
 - Marked with 3" white circle on E side of path.
- Mile 10**
- N 40° 17' 12.39" W 76° 54' 15.12"
 - 67' NW (317°) from fire hydrant E side of path.
 - Marked with 3" white circle on E side of path.
- Turnaround**
- N 40° 17' 50.87" W 76° 54' 18.03"
 - 96' NE (23°) from Edward and N Front street sign.
 - Across from SE corner of PA Crime Building.
 - Marked with 3" white circle on W side of road.
- Mile 11**
- N 40° 17' 38.93" W 76° 54' 21.72"
 - 39' NW (304°) from light pole in front of 2949 Front St.
 - Marked with 3" white circle on W side of road.
- Mile 12**
- N 40° 15' 33.90" W 76° 53' 5.51"
 - 37' E (70°) from light pole #24132 3847.
 - Marked with 3" white circle on E side of path.
- Mile 13**
- N 40° 16' 2.90" W 76° 53' 32.75"
 - 32' SW (224°) from light pole on W side of N Front St.
 - Marked with 3" white circle on W side of road.
- Finish**
- N 40° 15' 57.70" W 76° 53' 28.76"
 - 13' N (3°) from turn sign on W side of N Front St.
 - Directly across from front door of 1007 N Front St.
 - Marked with with 3" white circle on W side of road.



- Notes**
- Map is not to scale.
 - Measurement assumes a single runner.
 - Measurement assumes no parked vehicles on course.
 - Measured using USATF Shortest Possible Course standards.



Measured on:
 July 6, 2019
 By:
 Carl Hendricks
 ceh1975@aol.com