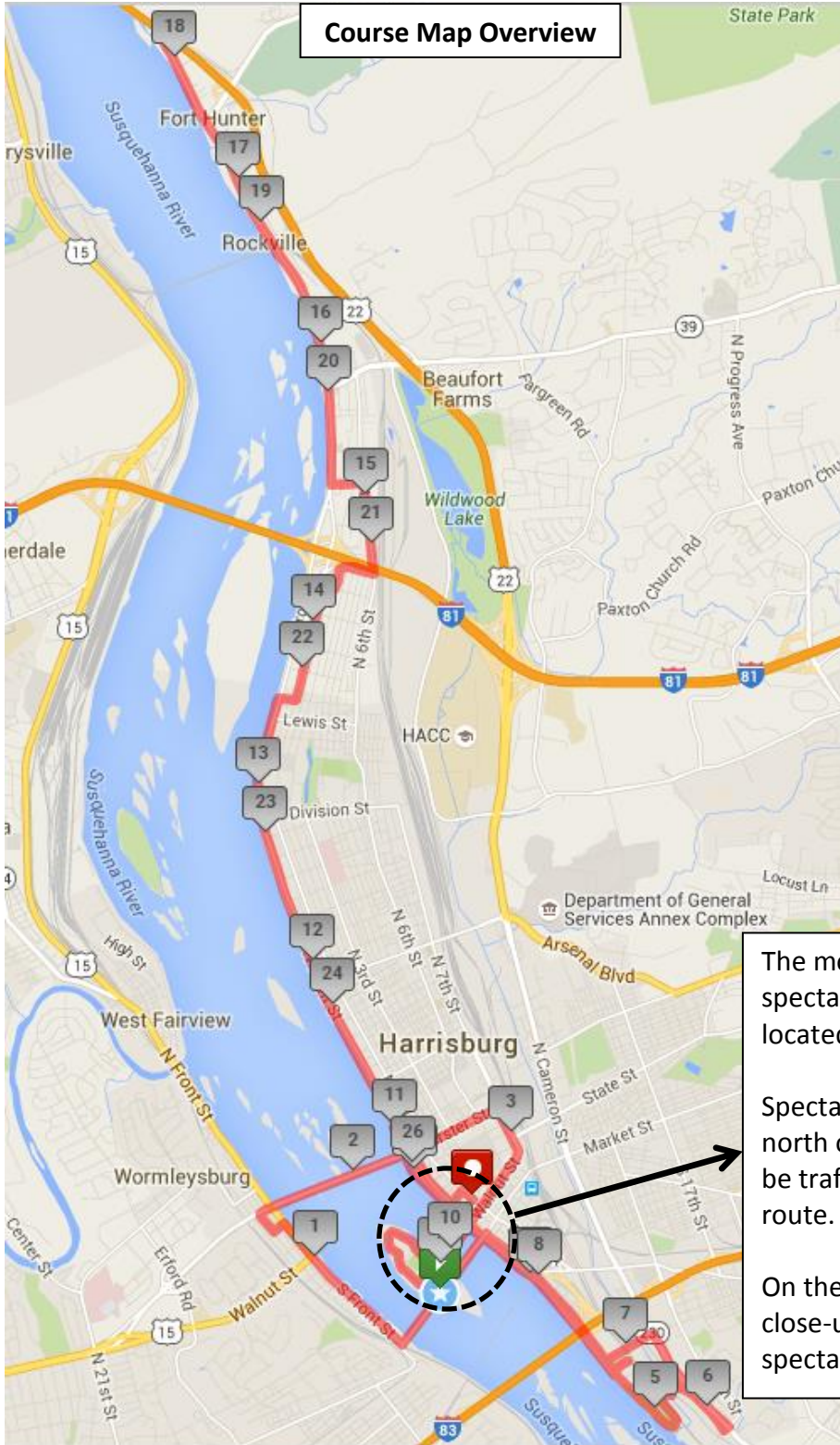


## Spectator Information

There are several spectator spots that are conveniently located near the parking area on City Island. This document contains a few areas that spectators can go during the race.



### Notice

The spectator locations in this document are meant to offer some ideas for areas to watch the runners.

These are not officially specially designated spectator areas. These areas will not be labeled with signage or have any spectator-specific accommodations.

Runners reserve the full right-of-way throughout all areas where spectators may gather to watch the race.

The most conveniently located spectator viewing spots are located within this section.

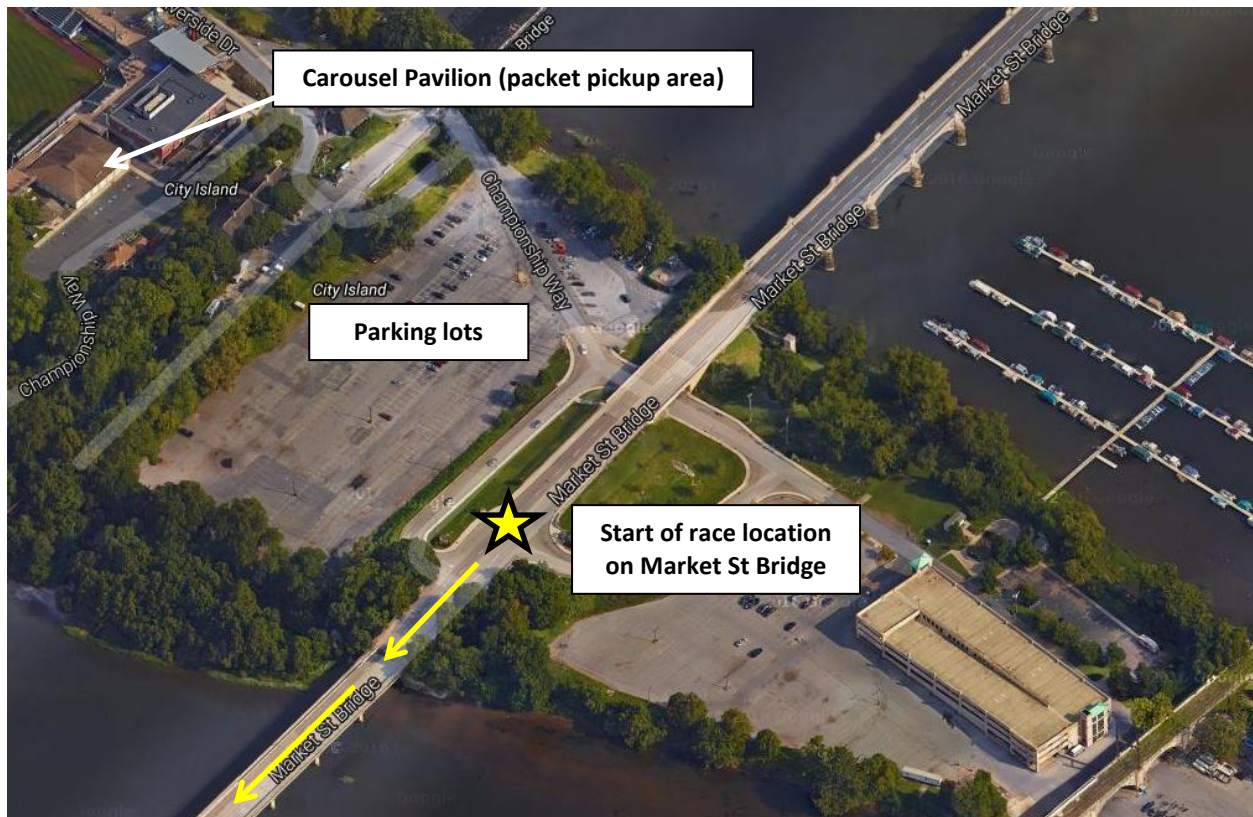
Spectators can drive to locations north of this area, but there may be traffic delays due to the race route.

On the next page, there are some close-ups for various locations spectators can check out.

## Spectator Information

### **Spectator Location 1: Start of the race (8am) – Market St Bridge (adjacent to City Island)**

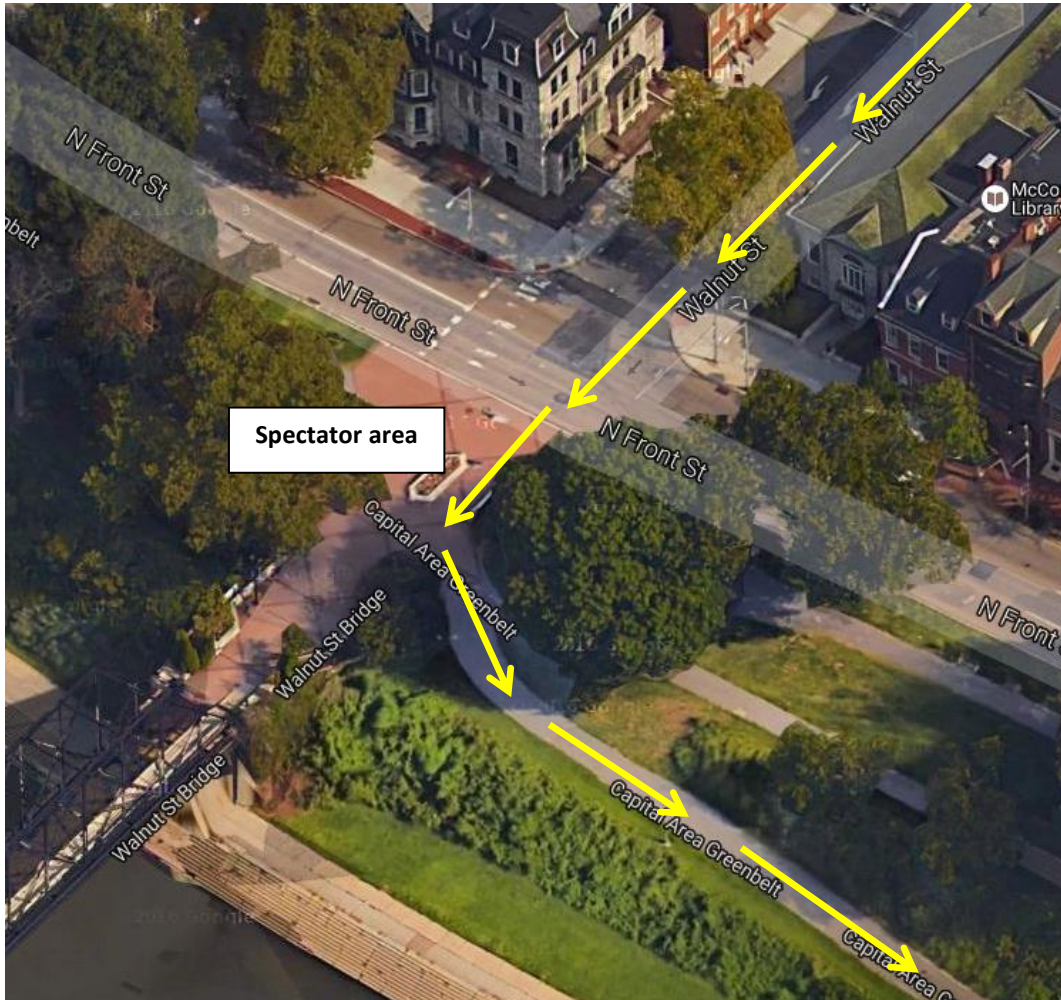
- The race starts at 8am on the Market St Bridge. This is right by the packet pickup area and the participant parking lots.



## Spectator Information

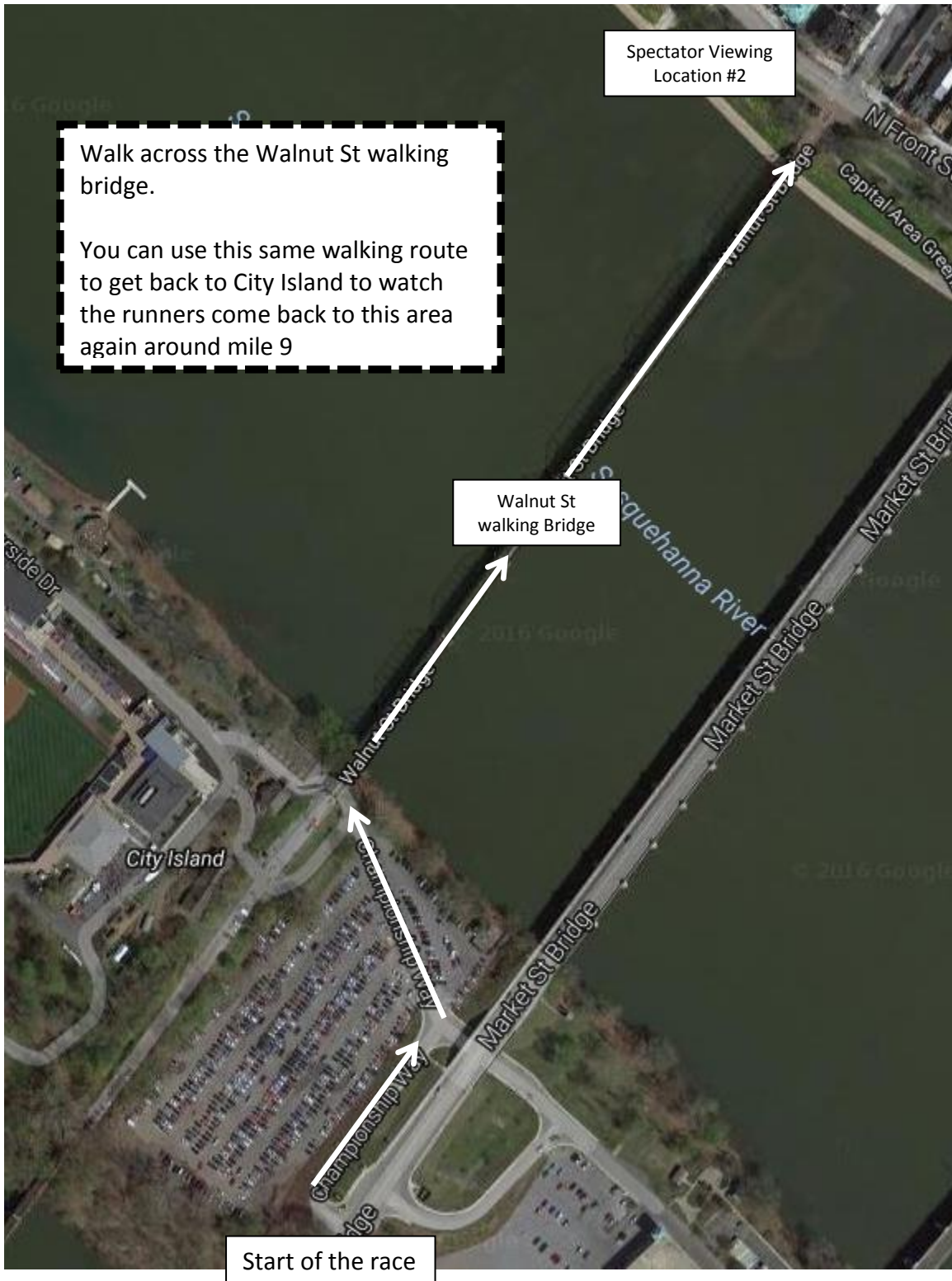
### Spectator Location 2: Walnut St Walking Bridge/Front St

- *Approximately located at mile 3.6*
- The runners will be finishing the loop through downtown Harrisburg and then will be coming down Walnut St and transitioning to the lower level Greenbelt Path



### Spectator Information

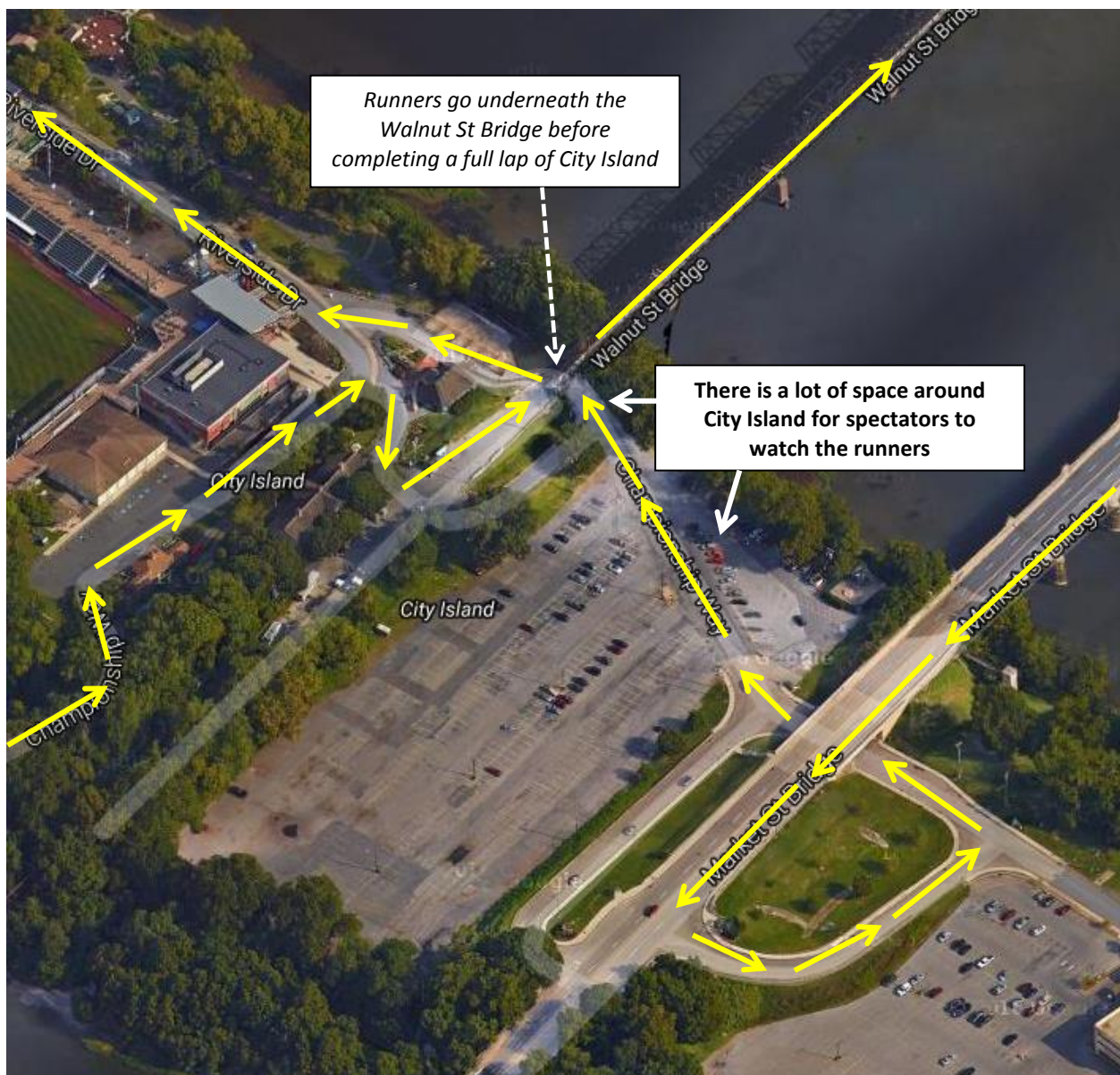
#### Getting from the Spectator Location #1 to Spectator Location #2



## Spectator Information

### Spectator Location 3 – Option #1: City Island

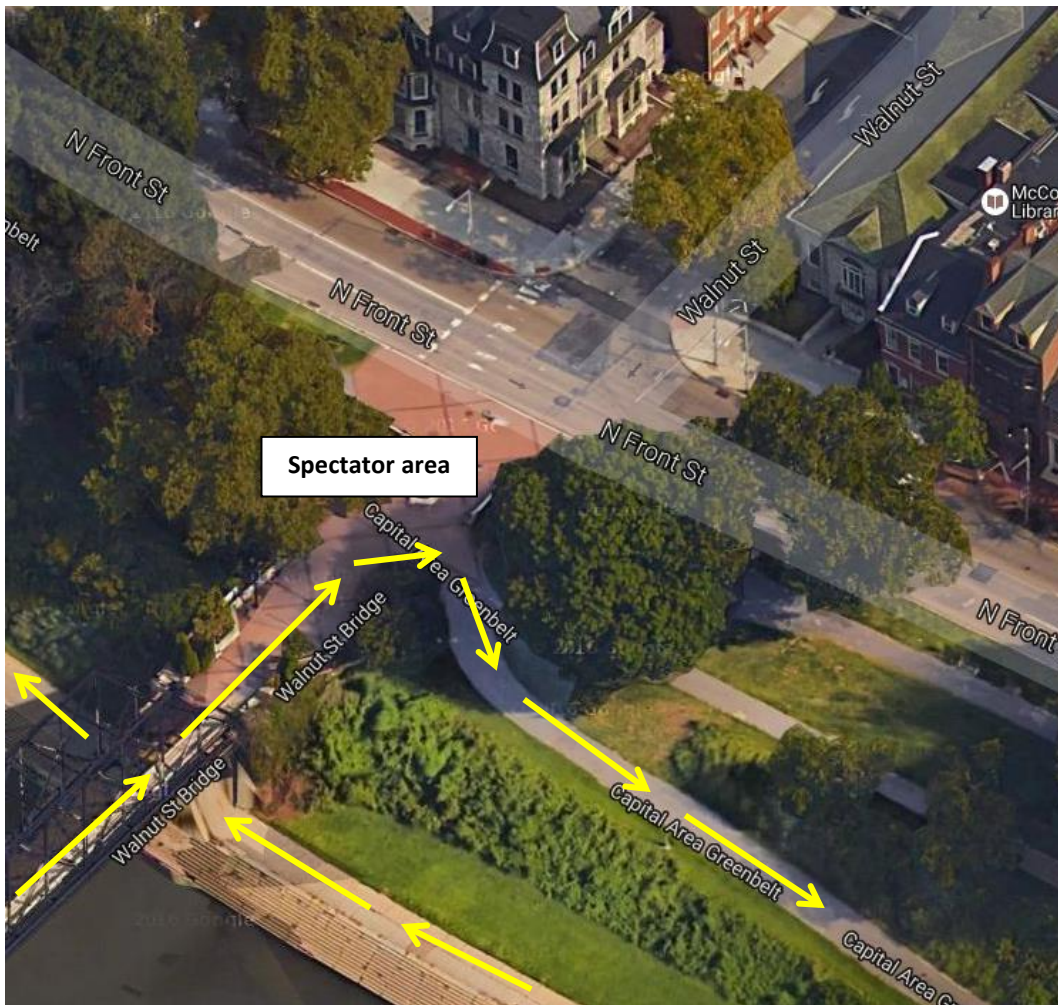
- *Approximately located at mile 9*
- The runners will be finishing a loop through the south Greenbelt section before coming back across the Market St Bridge and completing a lap around City Island.
- After completing the lap around City Island, the runners will be going across the Walnut St Bridge towards the city before transitioning onto the lower level Greenbelt Path.
- **All spectators must yield to the runners while on the Walnut St Bridge.**



## Spectator Information

### Spectator Location 3 – Option #2: Walnut St Bridge/Front St

- *Approximately located at mile 10.2*
- This is the same as spectator location #2. Spectators can stay in this same area and wait for the runners to come back around again OR they can walk back to City Island to watch the runners do a loop of that area.



After the runners go to the lower level path and head north, they will be completing a long out and back section of the course and will not be returning to this area again until after mile 25. Spectators can try to drive to a spot on the north part of the course, but please be advised that there will be road closures and traffic may be delayed due to the runner route.

The runners will be coming back around to the location shown above around mile 25.5, but please be advised that you might not be able to get a viewing spot at the finish line if you wait too long to get down there. The downtown finish area gets very crowded, so you might want to consider getting there early to get a good view of the finish line.

After the runners complete this section, spectators are welcome to walk downtown to see the finish line (see next page). It is a very short walk to get from the Walnut St Bridge/Front St

## Spectator Information

### Finish Line: 2<sup>nd</sup> St and Locust St

- To get from the Walnut St/Front St spectator area, just follow Walnut St into the city for two blocks and then turn left onto 2<sup>nd</sup> St.
- 2<sup>nd</sup> St will be very busy with the finish line area setup, so arriving at the finish line early is a good idea.
- **Please do not try to get to 2<sup>nd</sup> St via Locust St.** The road will be closed for the medical tent.

